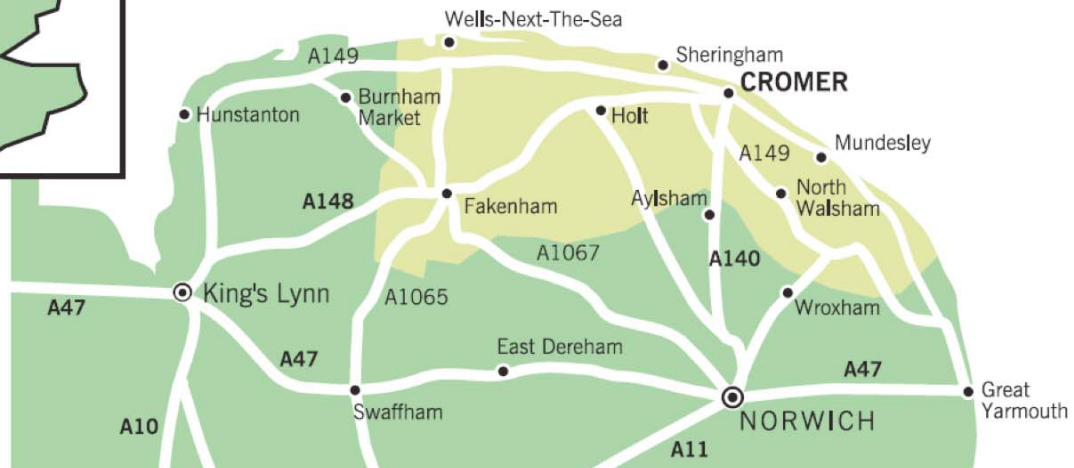
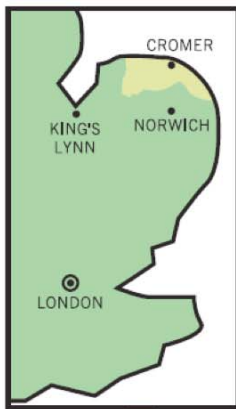


# Travelling to North Norfolk District Council



Directions to Head Office, Holt Road, Cromer, NR27 9EN



AREA COVERED BY NORTH NORFOLK DISTRICT COUNCIL

To avoid delays ensure you plan your journey before setting off. Visit [www.transportdirect.info](http://www.transportdirect.info) for full details of times and route by all modes of transport including car and public transport.

## TRAVELLING BY TRAIN

From Norwich - Journey time is just under one hour and services operate a 1 hourly 'skip stop' service at the rural intermediate stations: All services call at Hoveton & Wroxham, North Walsham, Cromer, West Runton and Sheringham and alternate calling at Salhouse, Worstead, Gunton and Roughton Road.

From Sheringham - Journey time is 8 minutes, with a stop in between at West Runton.

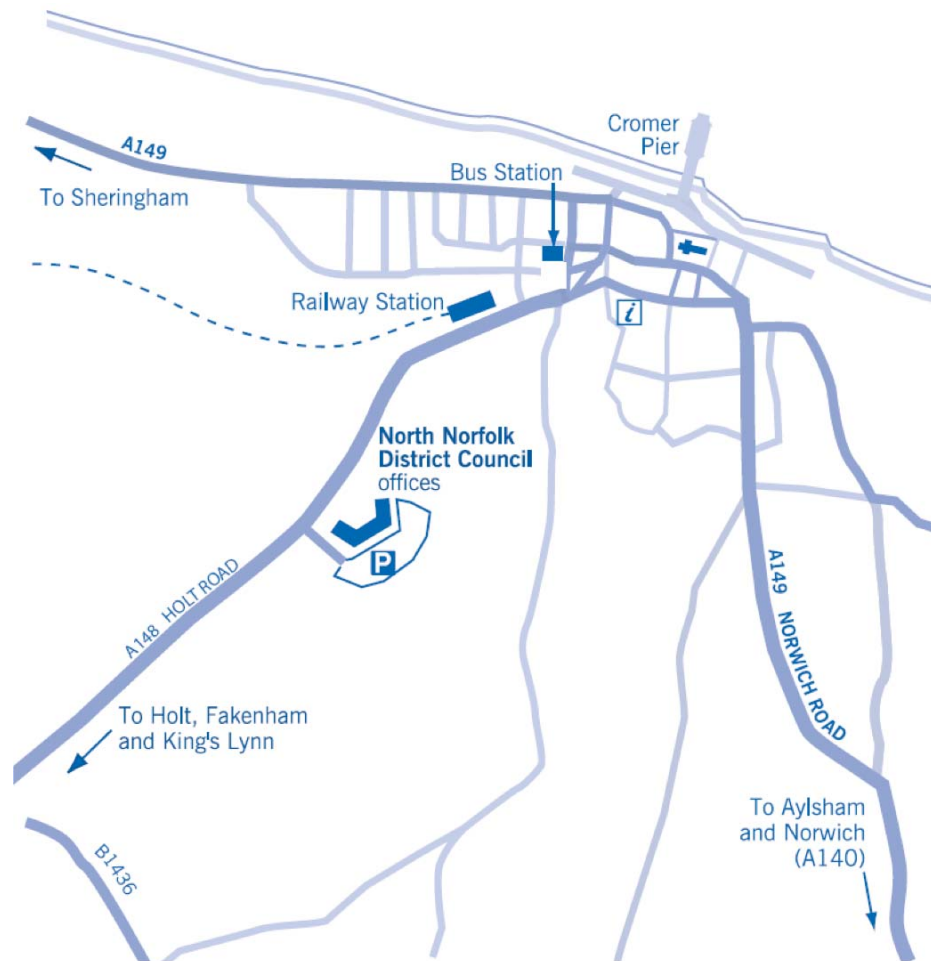
National and local rail information is available from National Rail Enquiries on 0845 6007245.

Directions from the station: Leaving the station, turn right and follow Holt Road for approximately ten minutes. The NNDC offices are located on the opposite side of the road near the top of the hill and are clearly signposted.

## TRAVELLING BY CAR

From Fakenham - Approaching Cromer on the A148, pass the turning to Felbrigg (B1436) on your right, continue for approximately 0.5 miles and after the layby on your right turn right into the council offices.

From Norwich - Approaching Cromer on the A140, at Roughton go straight across at the first mini roundabout and bear left at the second mini roundabout. Continue on B1436/Felbrigg Rd for approx 2 miles to T-junction. Turn right onto the A148, continue for approximately 0.5 miles and after the layby on your right turn right into the council offices.



### TRAVELLING BY BUS

There are 16 routes serving Cromer provided by a number of operators. National Express provide coach routes in Norfolk, and regional and local services are offered by First. For more information, visit [www.travelineeastanglia.co.uk](http://www.travelineeastanglia.co.uk) or call 0870 6082608.

Directions from Cadogan Road bus stop: From the bus station take Prince of Wales road away from the sea front, and turn right onto West Street. Follow this road past the train station and continue for about ten minutes. The NNDC offices are near the top of the hill on the left and are clearly signposted.

### TRAVELLING BY BIKE

There are a number of cycle routes in North Norfolk. Regional Route 30 is the main cycle route along the Norfolk coast, running from Great Yarmouth to Wells and Fakenham. Visit [www.sustrans.org.uk](http://www.sustrans.org.uk) for more information. You can also carry your bike on the train, but be sure to check with your operator prior to travel.

### TRAVELLING ON FOOT

From Cromer – With your back to the church in the town centre, follow Church Street to the right, and follow the pedestrianised street diagonally to your left (also Church Street). Emerging at a four-way junction, take the road directly opposite, (West Street) and follow it onto Holt Road. Passing the station on your right, continue up the hill for approximately ten minutes. The council offices are signposted and located on the left hand side of the road, past the petrol station.