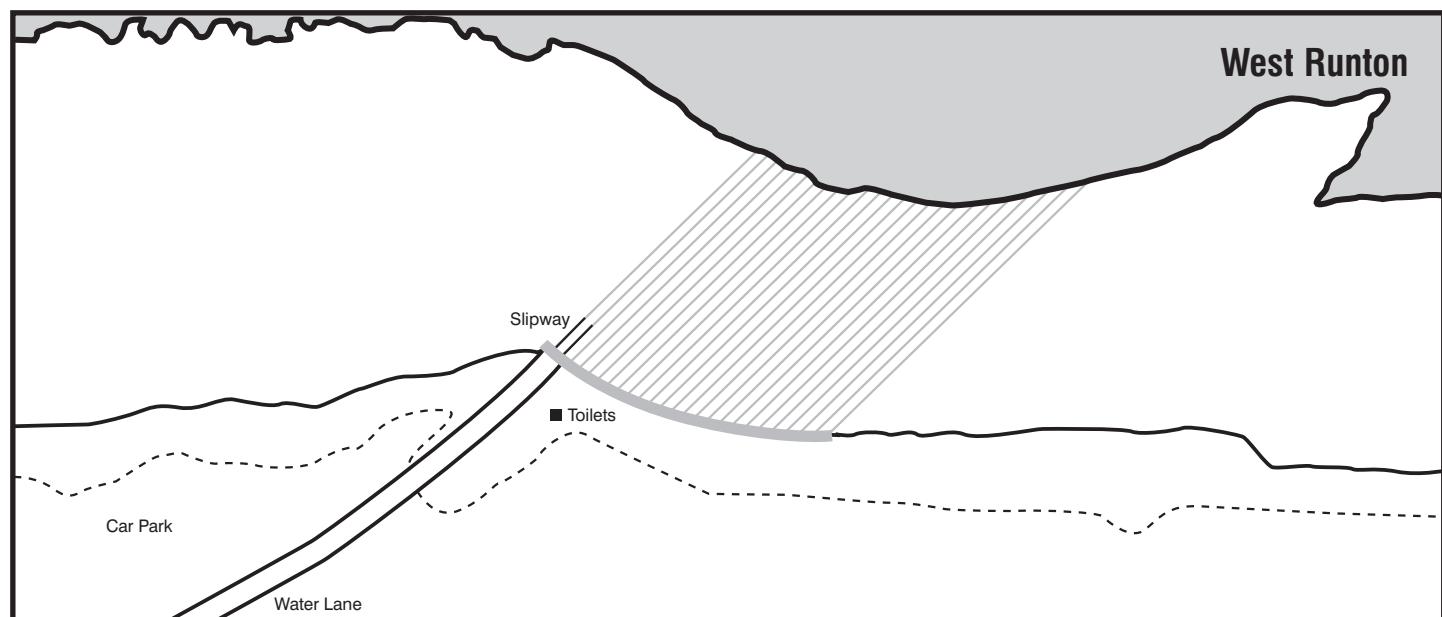
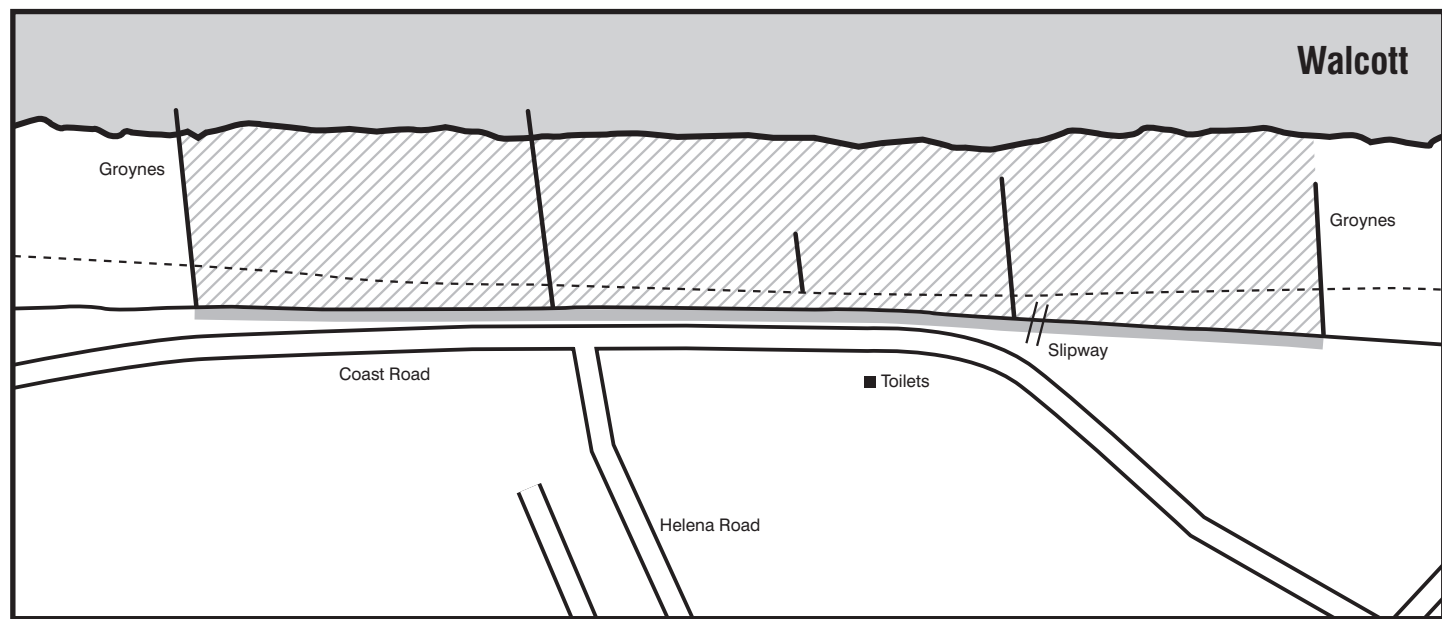
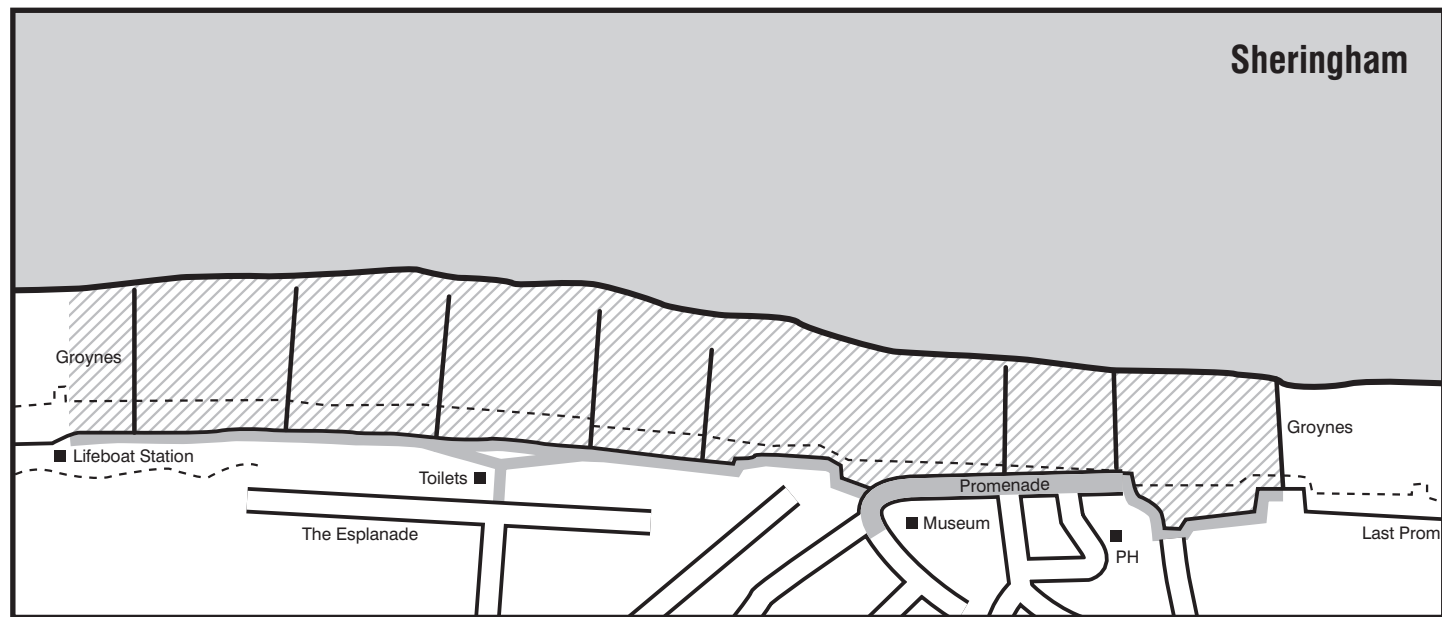
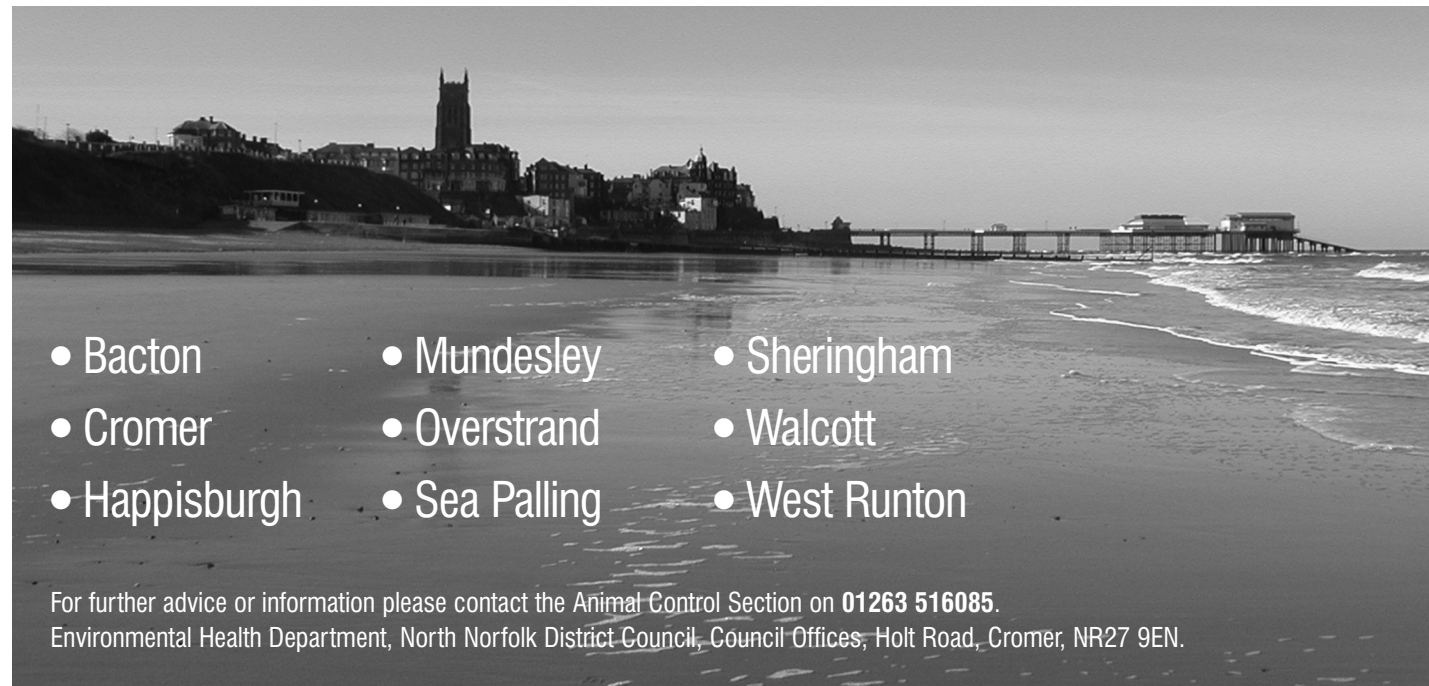


Key:  Dogs Banned  Dogs on leads



DOGS ON BEACHES

Important information for dog owners in North Norfolk.



- Bacton
- Mundesley
- Sheringham
- Cromer
- Overstrand
- Walcott
- Happisburgh
- Sea Palling
- West Runton

For further advice or information please contact the Animal Control Section on **01263 516085**.
Environmental Health Department, North Norfolk District Council, Council Offices, Holt Road, Cromer, NR27 9EN.

North Norfolk District Council thanks you for being a responsible dog owner. Please help to keep the district pleasant and clean for everyone.

- 1 Clean up if your dog fouls. Failing to do so is an offence.
- 2 Dogs can frighten and worry people, especially children. Please keep yours under control.
- 3 Carry a supply of 'Poop Scoops' or similar to clean up after your dog. Poop Scoop disposal bins are provided in some areas.
- 4 Don't leave your dog in the car without good ventilation and shade. Hot cars can KILL.
- 5 Choose your dog's exercise carefully.
- 6 Happisburgh special restrictions apply. See signs in main car park.

Byelaws covering dogs on the Seashore and Promenades

Between the 1st May and 30th September inclusive, certain areas of beaches, paths, as shown overleaf, will be controlled by the following byelaws:



DOGS BANNED

Areas of beach where dogs are not allowed will be marked with this sign.



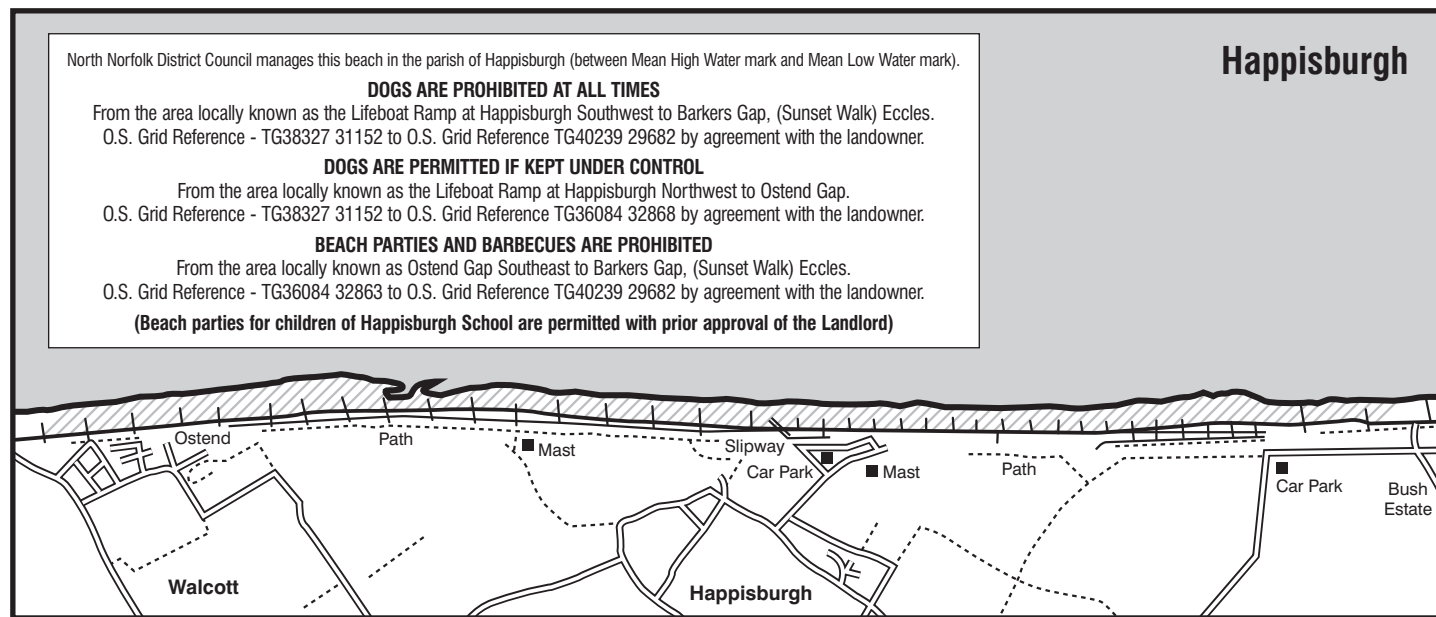
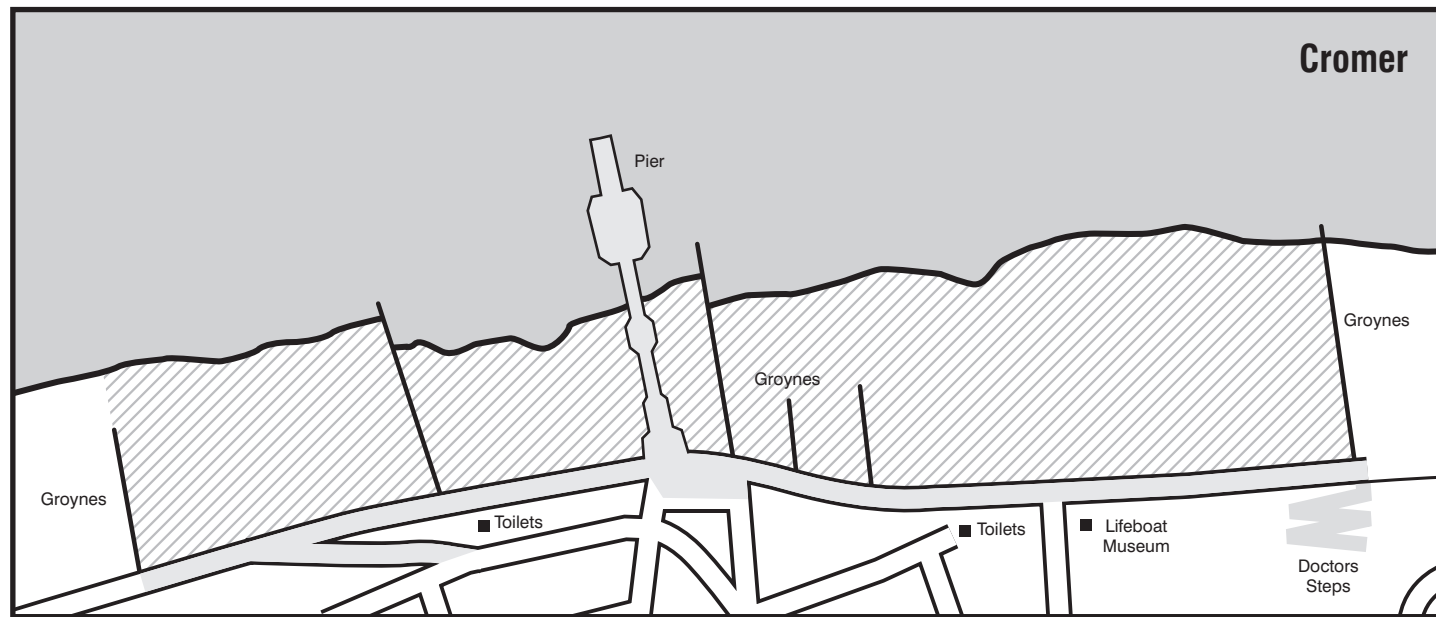
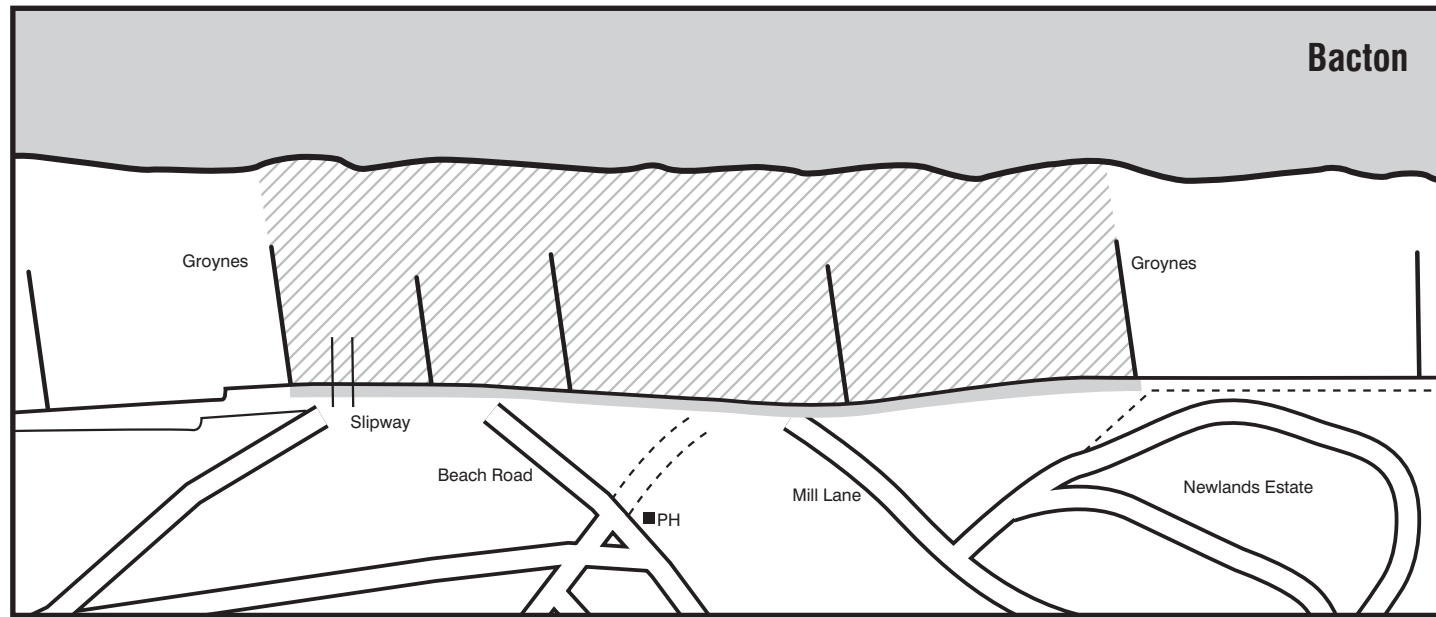
DOGS ON LEADS

Areas where dogs must be kept on a lead will be marked with this sign.

North Norfolk District Council, Holt Road, Cromer NR27 9EN.

Tel: **01263 513811** Fax: **01263 514627** E-mail: ep@north-norfolk.gov.uk Web: www.northnorfolk.org

Key:  Dogs Banned  Dogs on leads



North Norfolk District Council manages this beach in the parish of Happisburgh (between Mean High Water mark and Mean Low Water mark).

DOGS ARE PROHIBITED AT ALL TIMES
 From the area locally known as the Lifeboat Ramp at Happisburgh Southwest to Barkers Gap, (Sunset Walk) Eccles.
 O.S. Grid Reference - TG38327 31152 to O.S. Grid Reference TG40239 29682 by agreement with the landowner.

DOGS ARE PERMITTED IF KEPT UNDER CONTROL
 From the area locally known as the Lifeboat Ramp at Happisburgh Northwest to Ostend Gap.
 O.S. Grid Reference - TG38327 31152 to O.S. Grid Reference TG36084 32868 by agreement with the landowner.

BEACH PARTIES AND BARBECUES ARE PROHIBITED
 From the area locally known as Ostend Gap Southeast to Barkers Gap, (Sunset Walk) Eccles.
 O.S. Grid Reference - TG36084 32863 to O.S. Grid Reference TG40239 29682 by agreement with the landowner.
 (Beach parties for children of Happisburgh School are permitted with prior approval of the Landlord)

Key:  Dogs Banned  Dogs on leads

