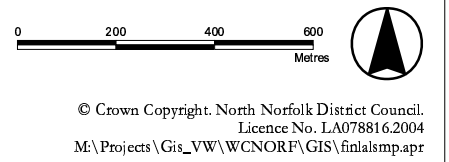
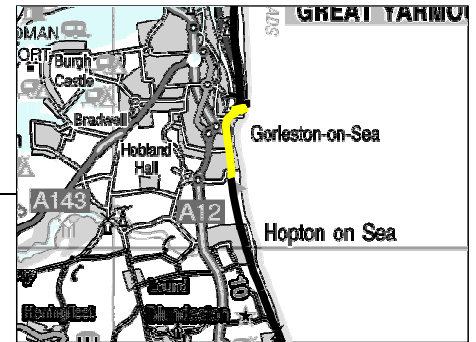
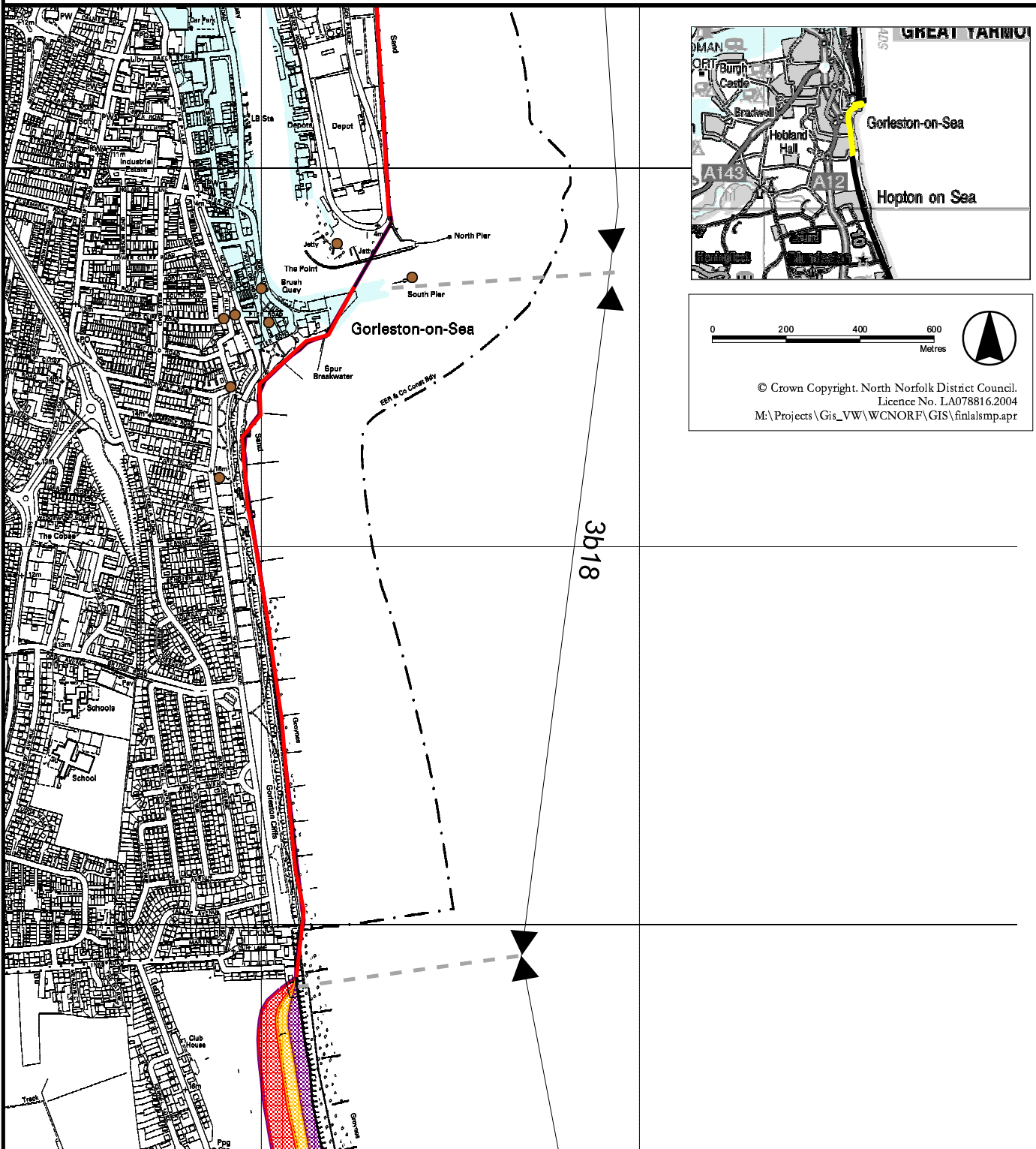










Kelling to Lowestoft Ness Shoreline Management Plan

Policy Unit 3b18: Gorleston



POLICY (FOR FULL DETAILS SEE RELEVANT POLICY STATEMENT)

From Present Day:	Medium-Term:	Long-Term:
Hold the line through maintaining/replacing existing defences	Hold the line through maintaining/replacing existing defences	Hold the line through maintaining/replacing existing defences

-  Indicative erosion zone up to 2025
-  Indicative erosion zone up to 2105
-  Policy Unit boundary
-  Indicative erosion zone up to 2055
- Environmental/Cultural Heritage**
-  National Nature Conservation Designation
-  Important Heritage Sites
-  International and National Nature Conservation Designation
-  2003 Indicative Floodplain © Environment Agency